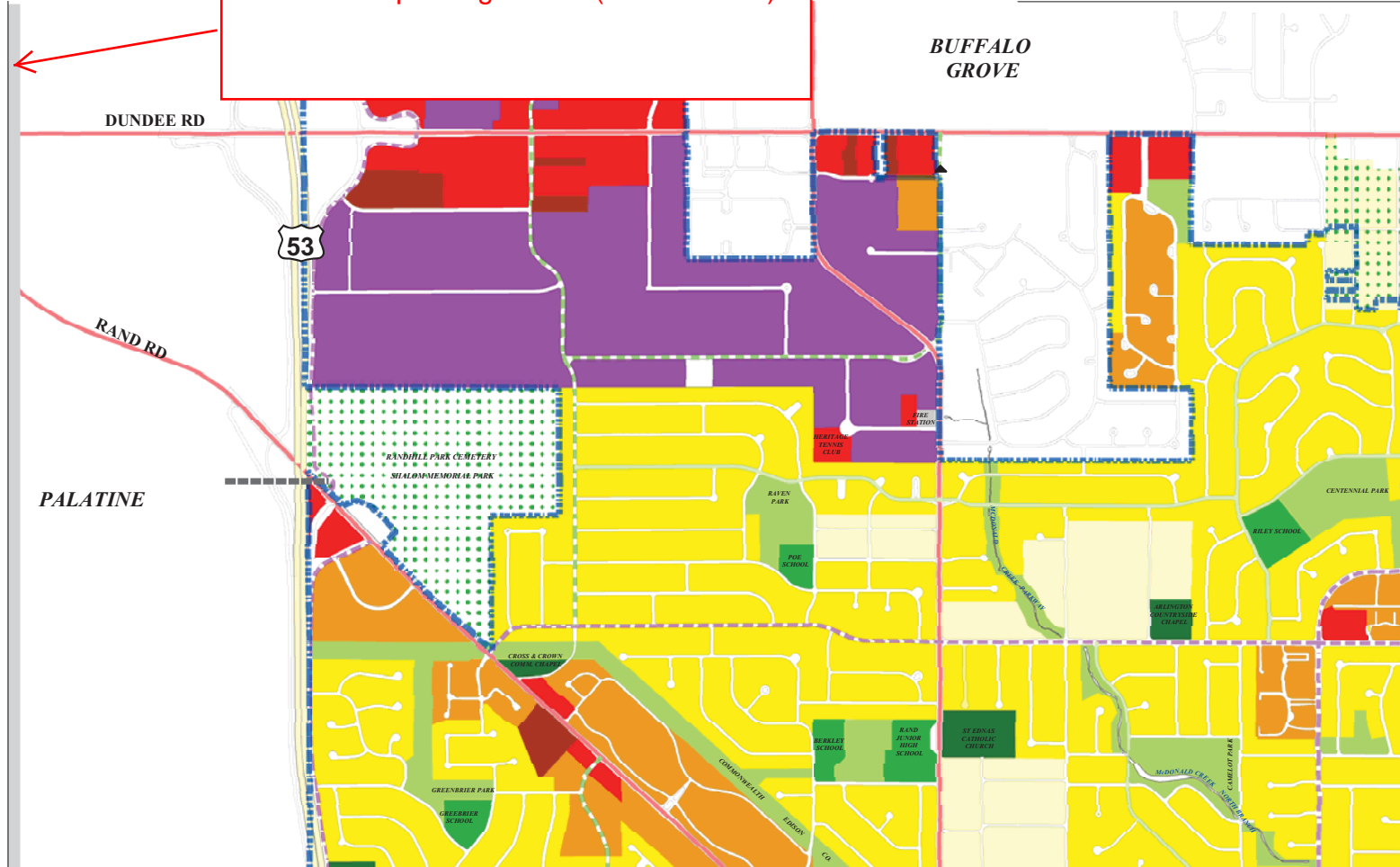


Legend

-  Single Family Detached
-  Single Family Detached Estate
-  Single Family Detached Estate 1
-  Single Family Detached Estate 2
-  Single Family Attached
-  Moderate Density Multi-Family
-  High Density Multi-Family
-  Commercial
-  Offices Only
-  R&D, Mfg, Warehouse
-  Institutional
-  Mixed Use
-  Government
-  Parks
-  Schools
-  Open Space
-  Potential Annexation Area

Land Use Map Designations (for reference)

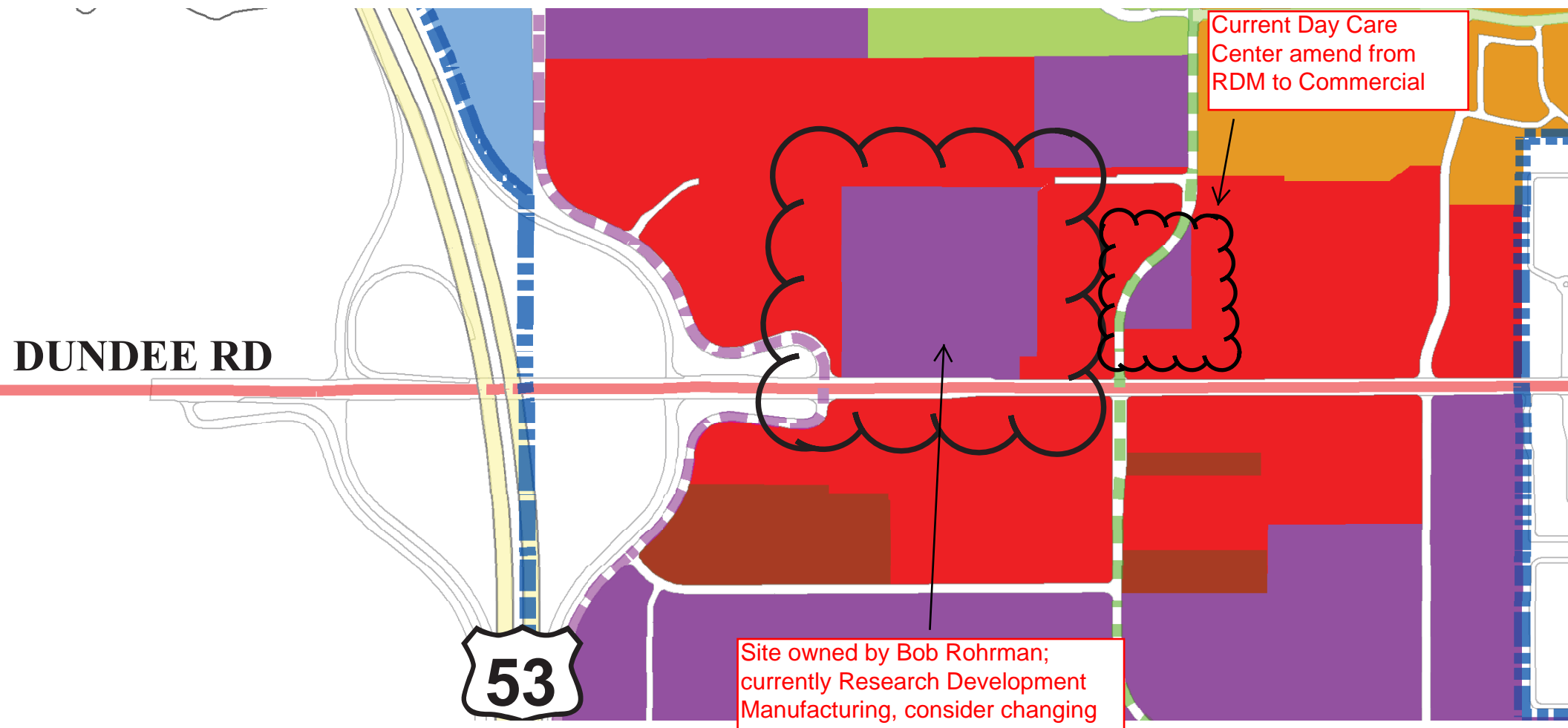


DUNDEE RD



Site owned by Bob Rohrman;
currently Research Development
Manufacturing, consider changing
to Commercial

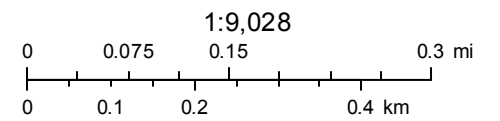
Current Day Care
Center amend from
RDM to Commercial



Rohrman Site West Dundee Road




December 4, 2014



Kennicott Ave south of Dundee Road

Dundee Road

53



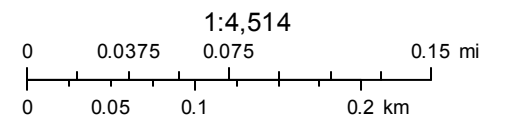
Current designation Offices Only, consider changing to Commercial.

Kennicott Ave.

Dundee / Kennicott



December 4, 2014



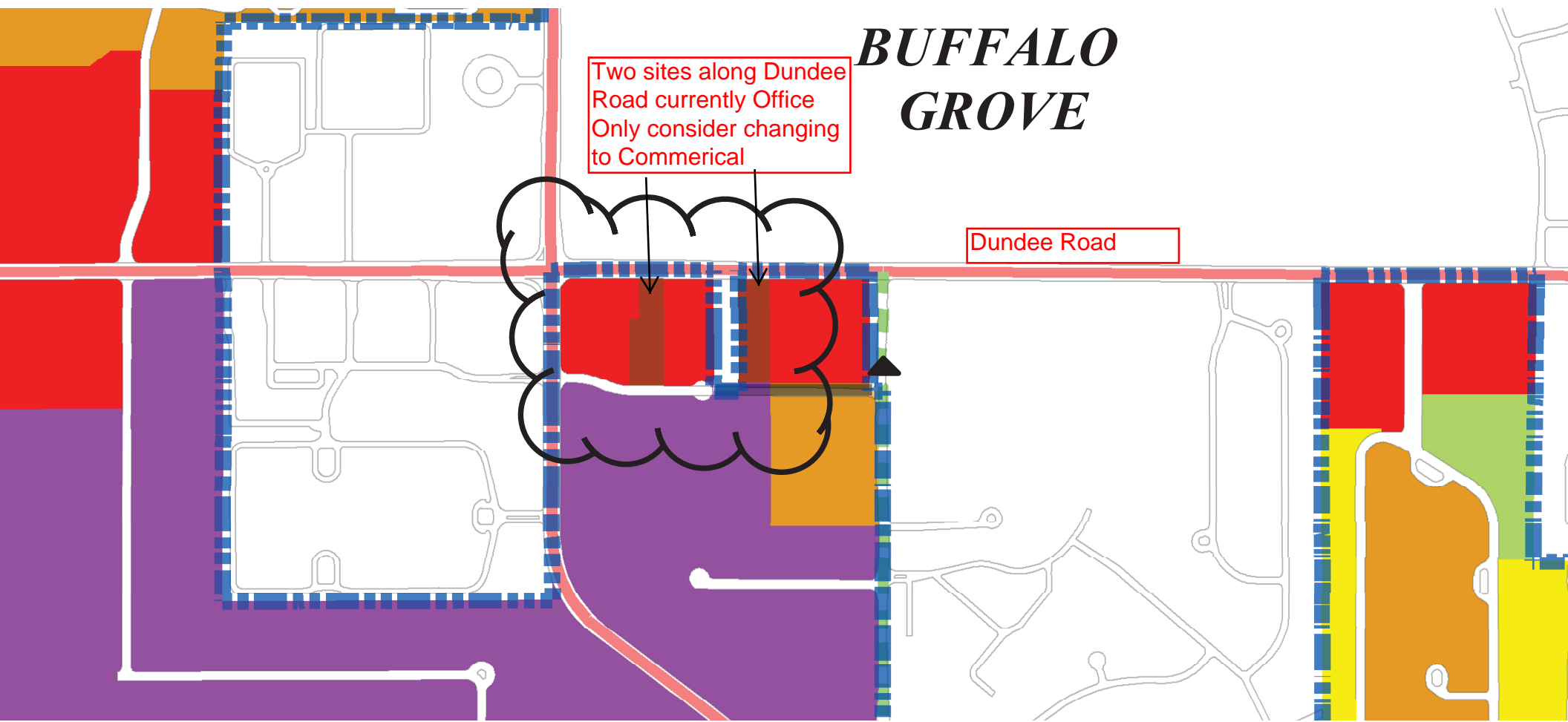
Dundee Road east of Arlington Heights Road

Arlington Heights Road

BUFFALO GROVE

Two sites along Dundee Road currently Office
Only consider changing to Commercial


Dundee Road



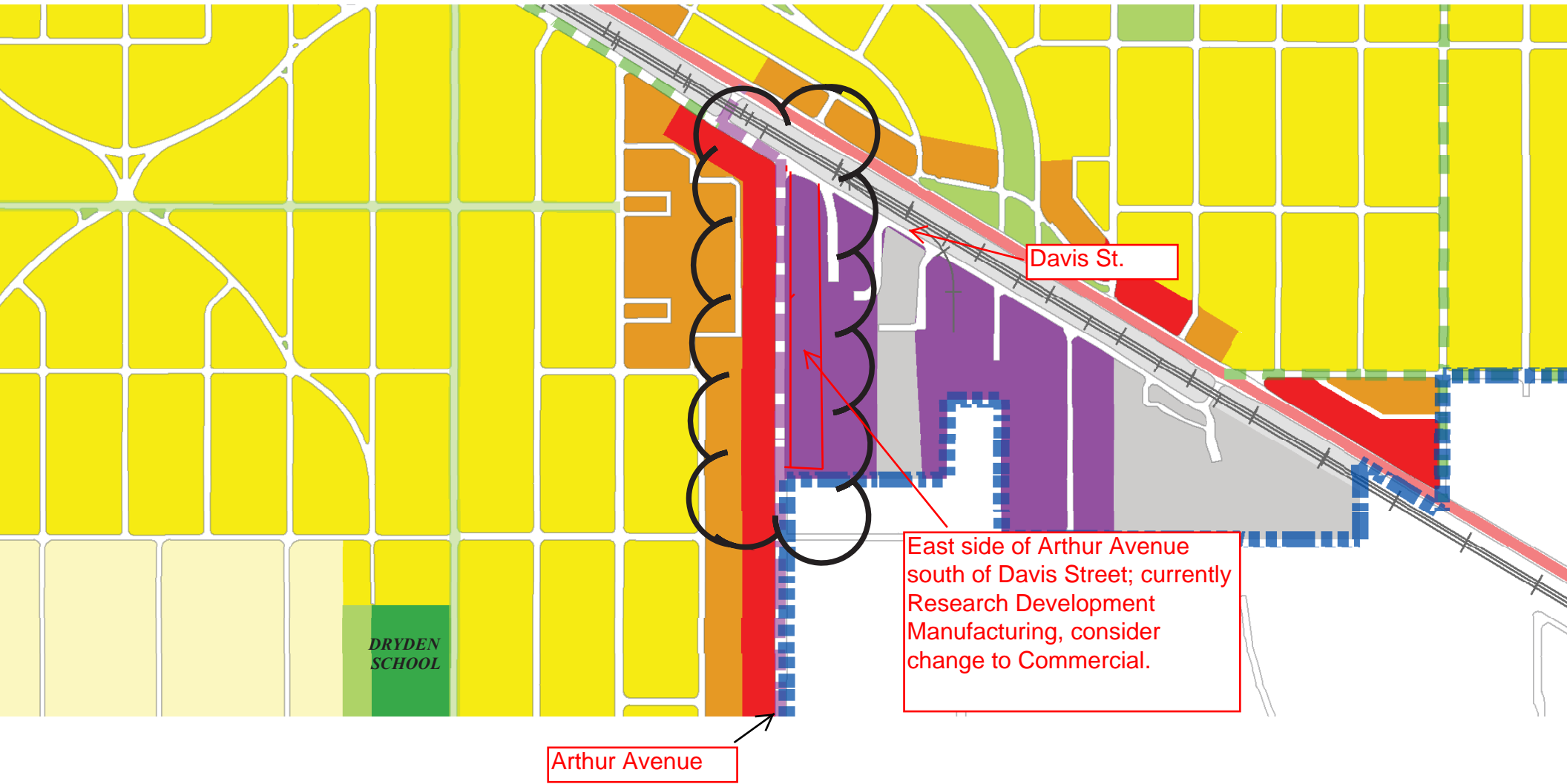
Dundee



December 4, 2014



Arthur Avenue south of Davis Street



Davis St.

East side of Arthur Avenue south of Davis Street; currently Research Development Manufacturing, consider change to Commercial.

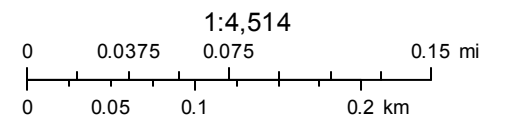
Arthur Avenue

DRYDEN SCHOOL

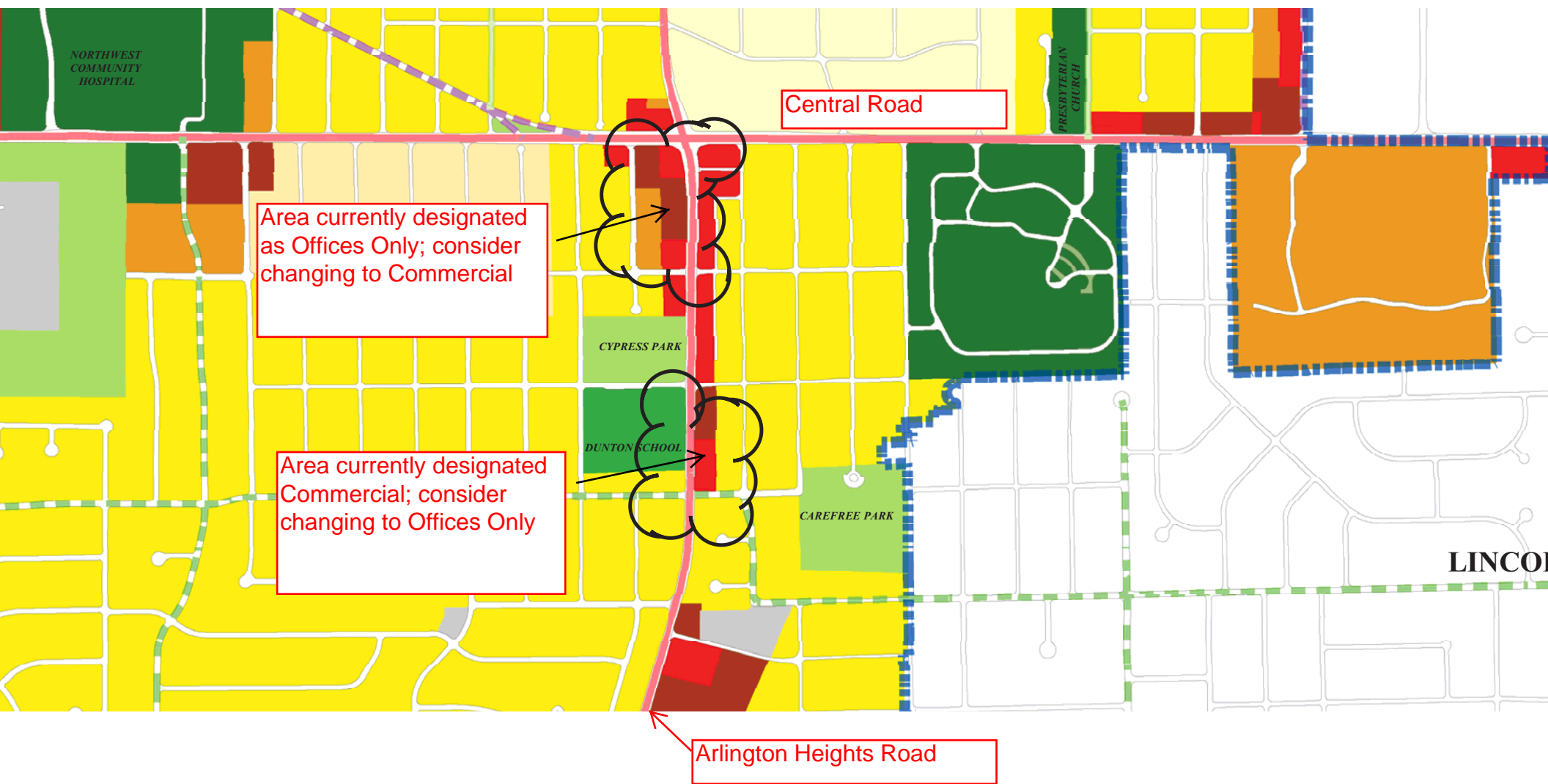
Arthur Avenue



December 4, 2014



Arlington Heights Road south of Central Road



Area currently designated as Offices Only; consider changing to Commercial

Area currently designated Commercial; consider changing to Offices Only

Arlington Heights Road

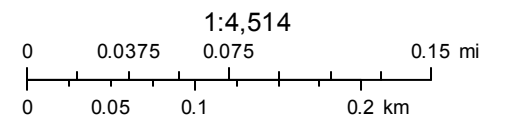
Central Road

LINCOLN

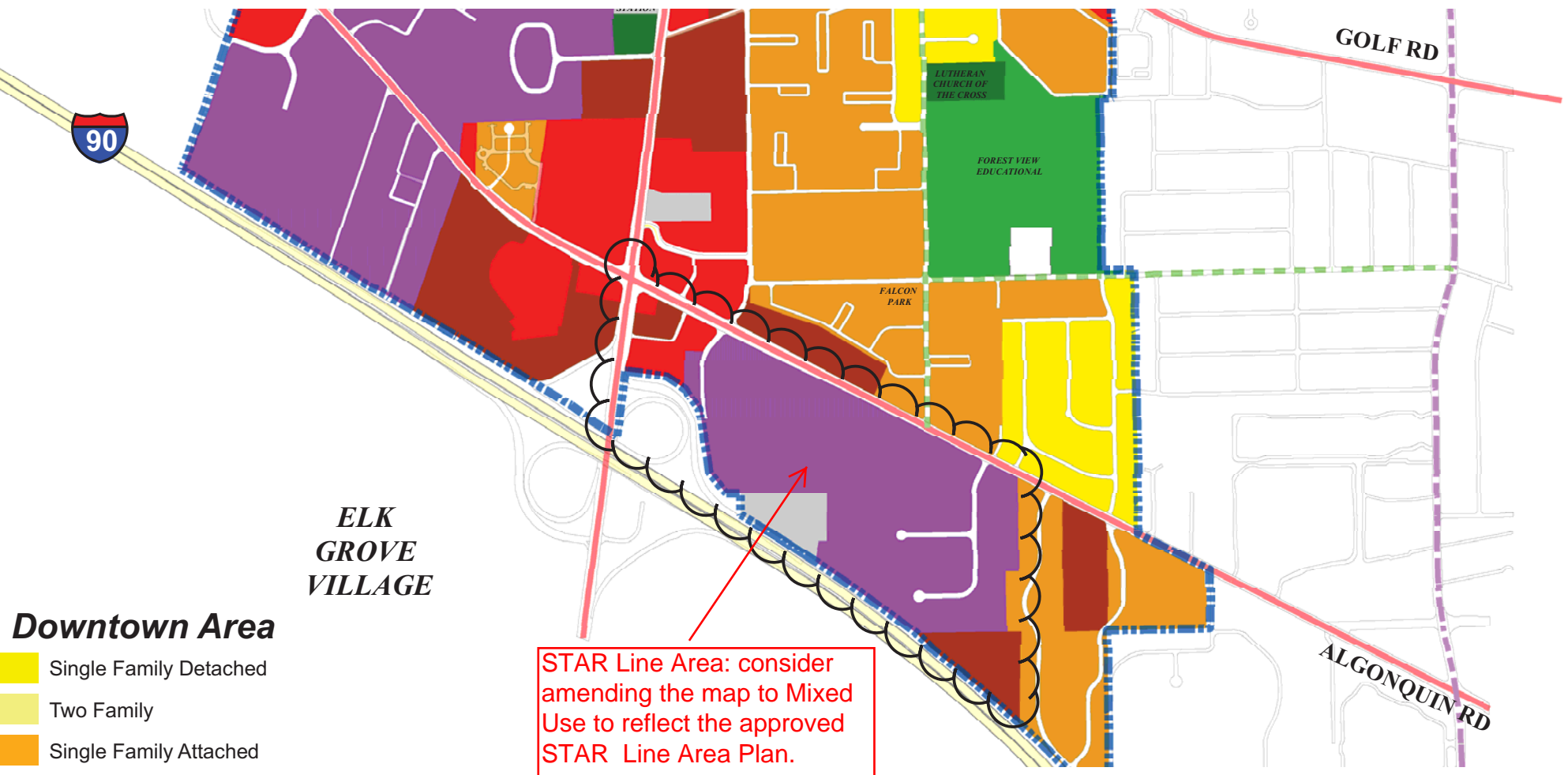
Arlington Height Rd south of Central Rd



December 4, 2014



STAR Line Area: Algonquin Road east of Arlington Heights Road



ELK GROVE VILLAGE

Downtown Area

- Single Family Detached
- Two Family
- Single Family Attached


Disclaimer
This map is not a legal document. It is not a guarantee of infrastructure. It depends on the data source. Unauthorized use is prohibited.

Data Source:
1. City of Elk Grove
2. City of Elk Grove
3. Planning Department
5. Other
Project:
Datum:
Map Update:

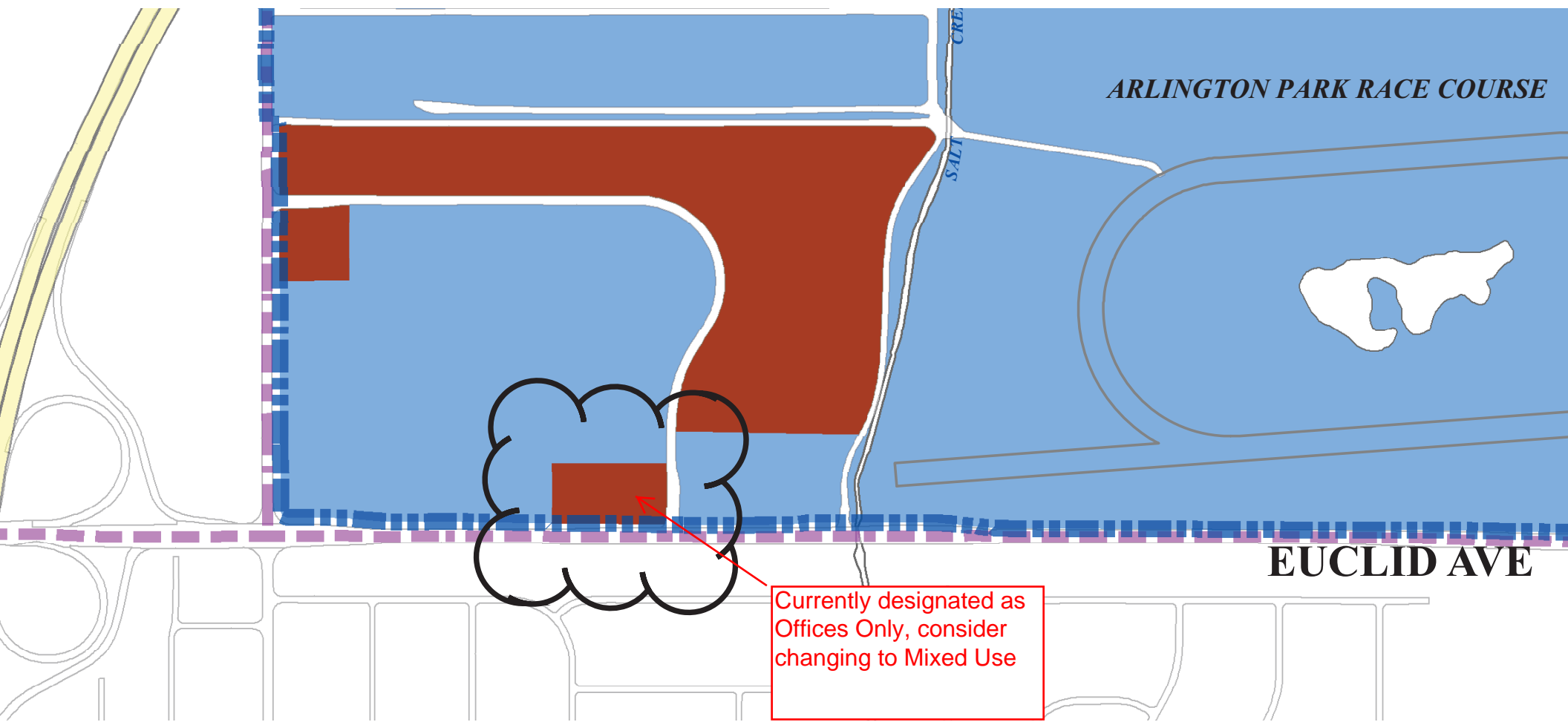
STAR Line Area



December 4, 2014



Euclid Ave and Salt Creek Lane



ARLINGTON PARK RACE COURSE

EUCLID AVE

Currently designated as
Offices Only, consider
changing to Mixed Use

Euclid and Salt Creek Lane



December 4, 2014

