
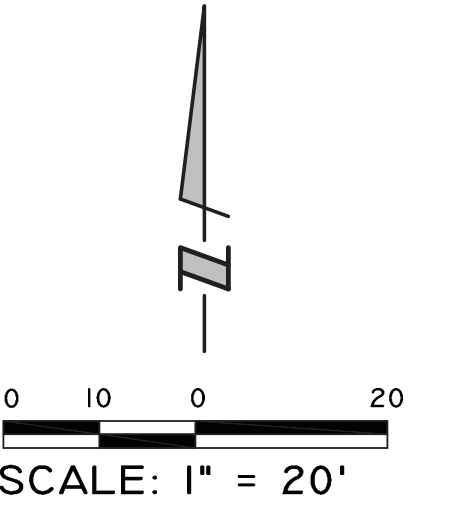


PLAT OF VACATION

OF

THE EAST 3.00 FEET OF S. WALNUT AVENUE RIGHT-OF-WAY LYING SOUTH OF THE NORTH LOT LINE OF LOT 7 IN CAROLINE FIENE'S SUBDIVISION OF THE SOUTH 50 ACRES OF THE EAST 1/2 OF THE NORTHEAST 1/4 OF SECTION 31, TOWNSHIP 42 NORTH, RANGE 11, EAST OF THE THIRD PRINCIPAL MERIDIAN, AND NORTH OF THE SOUTH LINE OF SAID LOT 7, IN COOK COUNTY, ILLINOIS.

AREA = 305 SQ. FT.



UTILITY COMPANY'S CERTIFICATE

STATE OF ILLINOIS)
) SS:
 COUNTY OF COOK)

THE APPROVING AUTHORITIES ON SIGNING THIS DOCUMENT HEREBY RELEASE AND CONSENT TO THE RELEASE, VACATION AND ABROGATION OF ALL EASEMENT RIGHTS PREVIOUSLY GRANTED IN THE RIGHT OF WAYS NOW BEING VACATED AND DESCRIBED HEREON.

ACCEPTED: _____ DATE: _____
 AMERITECH/SBC

PRINTED NAME AND TITLE

ACCEPTED: _____ DATE: _____
 COMMONWEALTH EDISON COMPANY

PRINTED NAME AND TITLE

ACCEPTED: _____ DATE: _____
 NICOR GAS

PRINTED NAME AND TITLE

ACCEPTED: _____ DATE: _____
 COMCAST CABLE COMPANY

PRINTED NAME AND TITLE

ACCEPTED: _____ DATE: _____
 WIDE OPEN WEST, LLC

PRINTED NAME AND TITLE

VILLAGE ENGINEER'S CERTIFICATE

STATE OF ILLINOIS)
) SS:
 COUNTY OF COOK)

APPROVED BY THE DIRECTOR OF ENGINEERING.

ON _____ DAY OF _____, A.D. 20____

BY: _____
 VILAGE ENGINEER

VILLAGE COLLECTOR'S CERTIFICATE

STATE OF ILLINOIS)
) SS:
 COUNTY OF COOK)

APPROVED BY THE VILLAGE COLLECTOR.

ON _____ DAY OF _____, A.D. 20____

BY: _____
 VILAGE COLLECTOR

SURVEYORS NOTES:

1. NO OTHER IMPROVEMENTS SHOWN AT THIS TIME.
2. () DENOTES RECORD DIMENSION
3. BEARINGS ARE BASED UPON AN ASSUMED DATUM.

STATE OF ILLINOIS)
) SS:
 COUNTY OF COOK)

UNDER THE AUTHORITY PROVIDED BY 65 ILCS 5/11-12 AS AMENDED BY THE STATE LEGISLATURE OF THE STATE OF ILLINOIS AND ORDINANCE ADOPTED BY THE VILLAGE BOARD OF THE VILLAGE OF ARLINGTON HEIGHTS, ILLINOIS, THIS PLAT WAS GIVEN APPROVAL BY THE VILLAGE OF ARLINGTON HEIGHTS AND MUST BE RECORDED WITHIN SIX MONTHS OF THE DATE OF APPROVAL BY THE VILLAGE BOARD, OTHERWISE IT IS NULL AND VOID.

APPROVED BY THE VILLAGE BOARD OF TRUSTEES AT A MEETING HELD.

ON _____ DAY OF _____, A.D. 20____

BY: _____
 VILLAGE PRESIDENT

ATTEST: _____
 VILLAGE CLERK

COUNTY CLERK CERTIFICATE

STATE OF ILLINOIS)
) SS:
 COUNTY OF COOK)

I, _____, COUNTY CLERK OF COOK COUNTY ILLINOIS, DO HEREBY CERTIFY THAT THERE ARE NO DELINQUENT GENERAL TAXES AND NO REDEEMABLE TAX SALES AGAINST ANY OF THE LAND INCLUDED IN THE CONSOLIDATED PLAT.

I FURTHER CERTIFY THAT I HAVE RECEIVED ALL STATUTORY FEES IN CONNECTION WITH THE ATTACHED PLAT.

GIVEN UNDER MY HAND AND SEAL OF THE COUNTY CLERK AT, _____, ILLINOIS, DATED THIS _____ DAY OF _____, A.D. 20____.


BY: _____
 COUNTY CLERK

STATE OF ILLINOIS)
) SS:
 COUNTY OF COOK)

I, JEFFREY W. GLUNT, ILLINOIS PROFESSIONAL LAND SURVEYOR NO. 3695 HEREBY CERTIFY THAT THIS PLAT HAS BEEN PREPARED UNDER MY DIRECT SUPERVISION, FROM SURVEYS AND OFFICIAL RECORDS, FOR THE USE AND PURPOSES HEREIN SET FORTH AND THAT THE PLAT IS A CORRECT REPRESENTATION OF THE HEREON CAPTIONED PROPERTY.

SCHAUMBURG, ILLINOIS _____ FEBRUARY 28, 2017

BY: _____
 ILLINOIS PROFESSIONAL LAND SURVEYOR NO. 3695



100 East State Parkway, Schaumburg, IL 60173
 Tel: 847.394.6600 Fax: 847.394.6608
 Illinois Professional Design Firm License No. 184-003152
 www.haegerengineering.com

EXPIRES 11-30-18